

RURAL MUNICIPALITY OF BRATT'S LAKE No. 129

WEST OF THE SECOND MERIDIAN

THIS MAP IS FOR REFERENCE ONLY AND NEITHER PRAIRIE MAPPING OR RM 129 IS RESPONSIBLE FOR ANY ERRORS OR OMISSIONS WHICH MAY BE PRESENT ON THIS MAP. PLEASE NOTIFY THE RM OFFICE OF ANY ERRORS OR DISCREPANCIES.

ASSESSED VALUES SHOWN NOT TAXABLE BUILDING IMPROVEMENT ASSESSED VALUE NOT INCLUDED

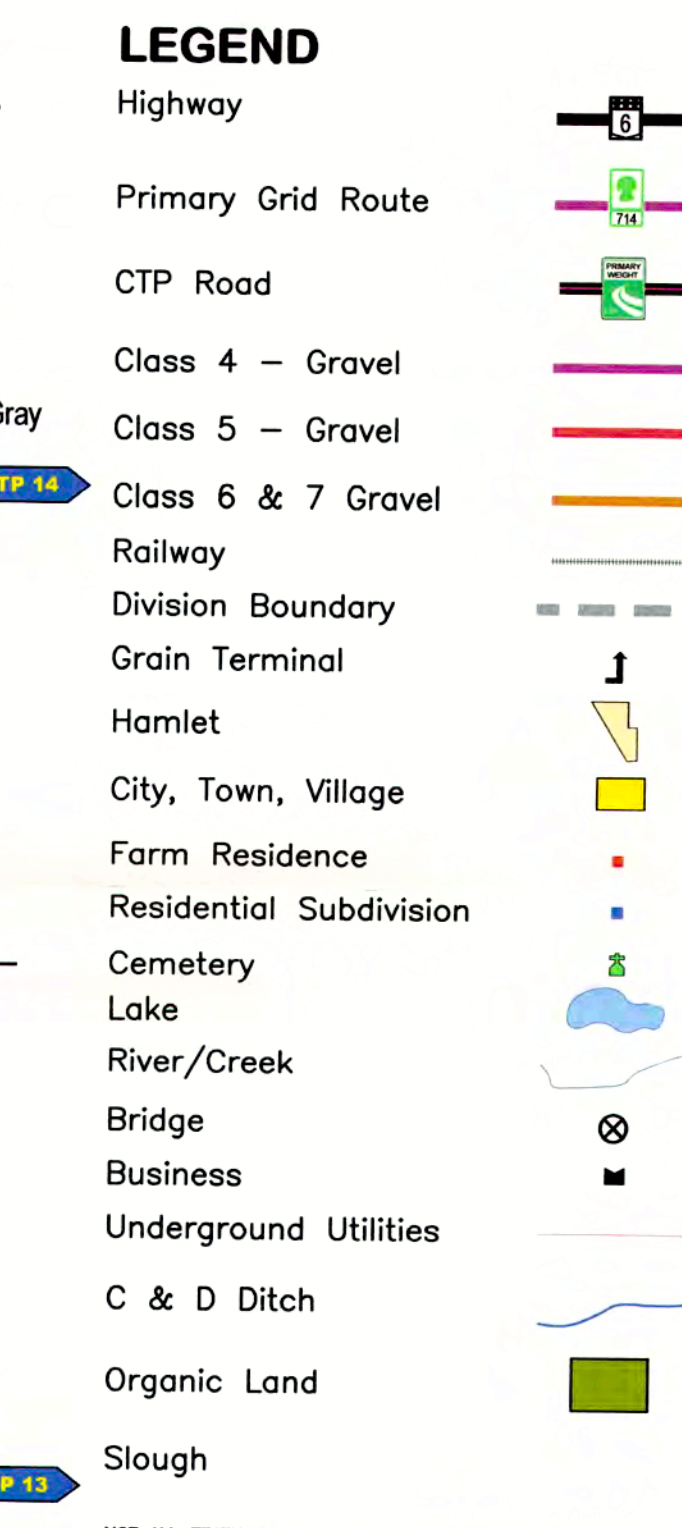
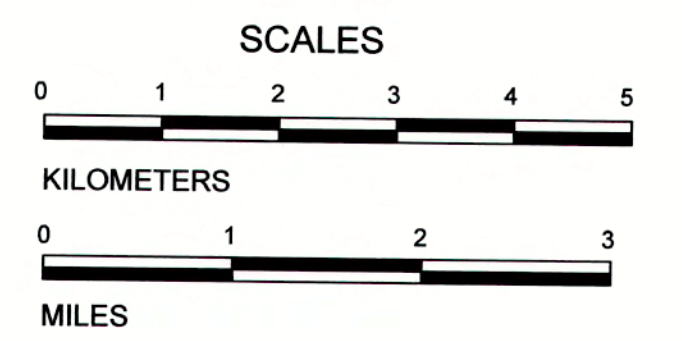
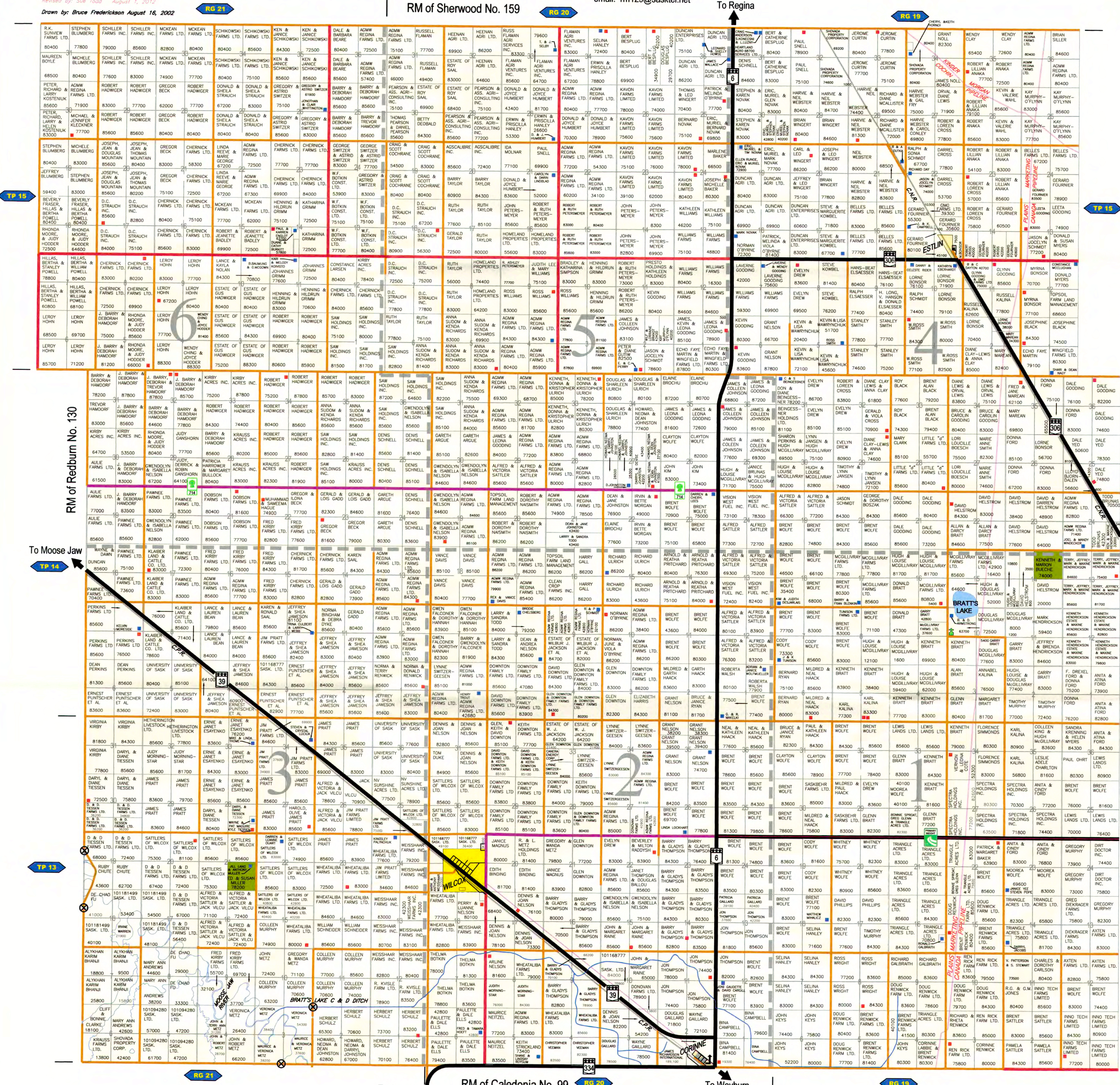
ADMINISTRATOR - KEVIN RITCHIE
BOX 130, WILCOX SK S0G 5E0
PHONE (306) 732-2030
FAX (306) 732-4495
email: rm129@sasktel.net

PRAIRIE MAPPING SERVICES

Box 75, Theodore SK S0A 4C0
Phone (306) 647-2350
Website www.prairiemapping.com

Specializing in G.I.S. Mapping Applications

Revised by Sue Iodis August 1, 2012
Drawn by Bruce Fredericksen August 16, 2002



NOT ALL FEATURES IN LEGEND NECESSARILY APPEAR ON MAP

Disclaimer & Copyright Notice 2006
The roads shown in red are classified as all weather roads and are kept ploughed by the RMs under normal winter conditions. No order of ploughing by the roads is implied. It is the responsibility of the user to determine accessibility before travelling on any road. Neither Prairie Mapping Services nor the RM assumes any liability for any accidents which may occur because of road conditions.
The digital data used in the creation of this map is obtained from other sources and is copyright material. The production of this map remains the property of Prairie Mapping Services and as such can not be reproduced in any form, including digital, without the written permission from Prairie Mapping Services. Unauthorised reproduction in whole or part by any means is strictly prohibited.
The information shown on the map is obtained from outside sources and Prairie Mapping Services cannot guarantee the content and accuracy of information. Prairie Mapping Services cannot be responsible for any errors and/or omissions which are present on this map. Please notify the RM office of any errors and/or discrepancies.